

NOTICE!!

These documents have been scanned!

Do not place un-scanned documents beneath this notice!

Do not remove this notice from this file!

GPO Jacket No. 560-102
Print Order 61540
Rise Business Services, LLC
Job=AZ15 5/21/2019



Box Number= AZ15075



Claim Begin-End: AMC452640-AMC453640

1 Initial Receipt




AZ15075-22

AMC452444-AMC452831

United States Department of the Interior
Bureau of Land Management
 DIV OF LANDS, MINRLS & ENERGY
 ONE N CENTRAL AVE
 PHOENIX, AZ 85004 -4427
 Phone: 602-417-9200

Receipt	
No:	4324534

Transaction #: 4441080
Date of Transaction: 12/03/2018

CUSTOMER:	
MATT GREEN 12518 KATRINA CT HOUSTON, TX 77089-1904 US	

LINE #	QTY	DESCRIPTION	REMARKS	UNIT PRICE	TOTAL
1	1.00	LOCATABLE MINERALS / MINING CLAIMS-NEW, UNADJUD, ONE OR MORE AUTH NOS / NEW MINING CLAIM PROCESSING FEE CASES: AMC452640/\$20.00		- n/a -	20.00
2	1.00	LOCATABLE MINERALS / MINING CLAIMS-NEW, UNADJUD, ONE OR MORE AUTH NOS / NEW MINING CLAIMS LOCATION FEE CASES: AMC452640/\$37.00		- n/a -	37.00
3	1.00	LOCATABLE MINERALS / MINING CLAIMS-NEW, UNADJUD, ONE OR MORE AUTH NOS / NEW MINING CLAIMS MAINTENANCE FEE CASES: AMC452640/\$155.00		- n/a -	155.00
4	1.00	LOCATABLE MINERALS / MINING CLAIMS-NEW, UNADJUD, ONE OR MORE AUTH NOS / NEW MINING CLAIMS MAINTENANCE FEE CASES: AMC452640/\$155.00	ADDL ASSOC CLAIM	- n/a -	155.00
TOTAL:					\$367.00

PAYMENT INFORMATION			
NOTE: Items will appear on credit card statement as "Bureau of Land Mgmt CO".			
1	AMOUNT:	367.00	POSTMARKED: N/A
	TYPE:	CREDIT CARD	RECEIVED: 12/03/2018
	NAME:	DICKINSON JR, FRED W 7815 WEST ROCK SPRINGS PEORIA AZ 85383 US	
	CARD NO:	XXXXXXXXXXXX0594	AUTH CODE: 035913
	NAME ON		

CARD:	FRED W DICKINSON JR
SIGNATURE:	

REMARKS

This receipt was generated by the automated BLM Collections and Billing System and is a paper representation of a portion of the official electronic record contained therein.

NOTICE!!

These documents have been scanned!

Do not place un-scanned documents beneath this notice!

Do not remove this notice from this file!

GPO Jacket No. 560-102
Print Order 61540
Rise Business Services, LLC
Job=AZ15 5/21/2019



Box Number= AZ15075



Claim Begin-End: AMC452640-AMC453640

2 Correspondence



AZ15075-22

AMC452444-AMC452831

**NO
DOCUMENTS
FOUND**

NO DOCUMENTS FOUND
NO DOCUMENTS FOUND

NOTICE!!

These documents have been scanned!

Do not place un-scanned documents beneath this notice!

Do not remove this notice from this file!

GPO Jacket No. 560-102
Print Order 61540
Rise Business Services, LLC
Job=AZ15 5/21/2019



Box Number= AZ15075



Claim Begin-End: AMC452640-AMC453640

3 Transfers



AZ15075-22

AMC452444-AMC452831

**NO
DOCUMENTS
FOUND**

NO DOCUMENTS FOUND
NO DOCUMENTS FOUND

NOTICE!!

These documents have been scanned!

Do not place un-scanned documents beneath this notice!

Do not remove this notice from this file!

GPO Jacket No. 560-102
Print Order 61540
Rise Business Services, LLC
Job=AZ15 5/21/2019



Box Number= AZ15075



Claim Begin-End: AMC452640-AMC453640

4 Annual Filings



AZ15075-22

AMC452444-AMC452831

UNITED STATES
DEPARTMENT OF THE INTERIOR
BUREAU OF LAND MANAGEMENT
MAINTENANCE FEE WAIVER CERTIFICATION

373

452640

FORM APPROVED
OMB NO. 1004-0114
Expires: January 31, 2020

SEE INSTRUCTIONS ON PAGE 2

1. This small miner waiver is filed for the assessment year beginning on September 1, 2019 and ending on September 1, 2020.
2. The undersigned and all related parties owned ten or fewer mining claims, mill, or tunnel sites located and maintained on Federal lands in the United States of America on September 1, 2019.
3. The undersigned have performed the assessment work required by law for each mining claim listed prior to filing this waiver and understand that by filing this form, the undersigned must file an affidavit of assessment work with the Bureau of Land Management (BLM) by the December 30th following the filing of this waiver.
4. The undersigned understand that if the assessment work obligation has not yet come due under 30 U.S.C. 28 (for those claims in their first assessment year only), a notice of intent to hold reciting this condition must be recorded by the December 30th following the filing of this waiver.
5. The undersigned understand that mill and tunnel sites may also be listed on this waiver and be waived from payment of the maintenance fee, and that a notice of intent to hold for these sites is required to be filed with the BLM by the December 30th following the filing of this waiver.
6. The undersigned understand and acknowledge that pursuant to 43 U.S.C. 1212 and 18 U.S.C. 1001, the filing or recording of a false, fictitious, or fraudulent document with the BLM may result in a fine of up to \$250,000, a prison term not to exceed five years, or both.
7. The mining claims, mill or tunnel sites for which this waiver from payment of the maintenance fees is requested are:

CLAIM OR SITE NAME	BLM RECORDATION SERIAL NUMBER
1. <u>Tex Valley</u>	<u>AMC452640</u>
2.	
3.	
4.	
5.	
6.	
7.	
8.	
9.	
10.	

The owner(s) (claimants) of the above mining claims and sites are:

Malynda Dickinson

(Owner's Name - Please Print)

7815 W. Rock Springs Dr.

(Owner's Mailing Address)

(Owner's Signature)

Peoria

(City)

AZ

(State)

85383

(Zip Code)

Matt Green

(Owner's Name - Please Print)

12518 Katrina Ct

(Owner's Mailing Address)

(Owner's Signature)

Houston

(City)

TX

(State)

77089

(Zip Code)

(Owner's Name - Please Print)

(Owner's Signature)

(Owner's Mailing Address)

PHOENIX, ARIZONA

(City)

(State)

(Zip Code)

(Owner's Name - Please Print)

(Owner's Signature)

(Owner's Mailing Address)

2019 AUG 28 P 2:30
RECEIVED
BLM STATE OFFICE

456
ENTERED
SEP 18 2019
BY:

(Owner's Name - Please Print)	(Owner's Signature)		
(Owner's Mailing Address)	(City)	(State)	(Zip Code)
(Owner's Name - Please Print)	(Owner's Signature)		
(Owner's Mailing Address)	(City)	(State)	(Zip Code)
(Owner's Name - Please Print)	(Owner's Signature)		
(Owner's Mailing Address)	(City)	(State)	(Zip Code)
(Owner's Name - Please Print)	(Owner's Signature)		
(Owner's Mailing Address)	(City)	(State)	(Zip Code)

18 U.S.C. 1001 and 43 U.S.C. 1212 make it a crime for any person knowingly and willfully to make to any department or agency of the United States any false, fictitious or fraudulent statements or representations as to any matter within its jurisdiction.

INSTRUCTIONS

1. This certification is made under the provisions of 43 U.S.C. § 1744 and 30 U.S.C. §28-28k and the regulations thereunder (43 CFR Part 3830).
2. The claimant(s) must fill in the dates in paragraph 1 for the beginning and ending of the assessment year for which this waiver is sought.
3. The claimant(s) must fill in the date in paragraph 2 for the beginning of the assessment year for which this waiver is sought.
4. All claim and site names and BLM serial numbers must be listed for the mining claims, mill sites, and tunnel sites for which the waiver is sought.
5. All owners of the mining claims, mill sites, and tunnel sites and their addresses must be given.
6. This waiver form must be signed by all the claimants or their designated agent, in original form. If an agent is designated, a notarized designation of agent, signed by all of the claimants with proper address given, must be submitted with this waiver.
7. This form must be filed no later than September 1st for the upcoming assessment year in the BLM State Office where the mining claims or sites are recorded, or the waiver cannot be granted by the BLM. (Example: To obtain a waiver for the assessment year 2012, which begins on September 1, 2011, you must qualify for and file for a waiver no later than September 1, 2011, in the proper BLM State Office.)
8. For all mining claims which require assessment work, you must record an affidavit of labor on or before the December 30th immediately following the filing of this waiver. For all other mining claims or sites waived, you must record a notice of intent to hold on or before the December 30th immediately following the filing of this waiver.
9. Mill and tunnel sites may also be listed on this waiver and be waived from payment of the maintenance fee. A notice of intent to hold for these sites is required to be filed by the December 30th following the filing of this waiver.

RECEIVED

BLM AZ STATE OFFICE

2019 AUG 28 P 2:30

PHOENIX, ARIZONA

FOR OFFICIAL USE ONLY

NOTICE!!

These documents have been scanned!

Do not place un-scanned documents beneath this notice!

Do not remove this notice from this file!

GPO Jacket No. 560-102
Print Order 61540
Rise Business Services, LLC
Job=AZ15 5/21/2019



Box Number= AZ15075



Claim Begin-End: AMC452640-AMC453640

5 Miscellaneous



AZ15075-22

AMC452444-AMC452831

**NO
DOCUMENTS
FOUND**

NO DOCUMENTS FOUND
NO DOCUMENTS FOUND

NOTICE!!

These documents have been scanned!

Do not place un-scanned documents beneath this notice!

Do not remove this notice from this file!

GPO Jacket No. 560-102
Print Order 61540
Rise Business Services, LLC
Job=AZ15 5/21/2019



Box Number= AZ15075



Claim Begin-End: AMC452640-AMC453640

6 Location Notices-Amendments and Supporting Documents



AZ15075-22

AMC452444-AMC452831

MINING CLAIM STATUS REPORT

Data Entered: 12/6/2018

MTP Checked By: PEZ
GEO Checked By: _____

LEAD SERIAL NUMBER: AMC 452640 thru AMC 452640

NUMBER OF CLAIMS & TYPE:

LODE
1
PLACER

ASSOCIATION PLACER

MILL SITE

TUNNEL SITE

CHARGES:

Processing Fee @ \$20 = \$ 20
Location Fee @ \$37 = \$ 37
Maintenance Fee @ \$155 = \$ 155
Add'l Maint Fee for Assoc Placer = \$ 155
SUBTOTAL \$ 367

Other Fees \$ _____

Other Fees \$ _____
TOTAL \$ _____

TOTAL ACREAGE: 40 Per Claim
(Placer Only)

NUMBER OF LOCATORS: 2

DOCUMENTS RECEIVED VIA : Over-the-Counter Mail TIMELY FILED: Yes No

LEGAL DESCRIPTION: T GN R 4W SEC 7
T _____ R _____ SEC _____
T _____ R _____ SEC _____
T _____ R _____ SEC _____
T _____ R _____ SEC _____

BLM FOREST SERVICE
WILDERNESS AREA SUBJ TO PL 359: Yes No

SPLIT ESTATE: N/A SX PX OTHER
SRHA Was proper Notice filed if located on SHRA Land? Yes No

RECONVEYED MINERALS ON BLM LAND REQUIRE OPENING ORDER FROM 1944 TO 1993:
Open to Entry On _____ N/A

COMMENTS/STATUS: VOID PARTIALLY VOID PVT MINERALS WITHDRAWN LANDS
OTHER

Claimant acknowledges that portions of the following claim(s) site(s) may be void or voidable.

Printed Name of Claimant _____ Signature of Claimant _____

*****FINAL ADJUDICATION*****

DATE _____ INITIALS _____

*Return to: Malynda Dickinson
7815 W. Rock Springs Dr.
Peoria, AZ 75383



LOCATION NOTICE FOR PLACER MINING CLAIM

Amendment BLM Serial # _____

NOTICE IS HEREBY GIVEN that the **Tex Valley** mining claim has been located by **Matt Green** whose current mailing address is

12518 Katrina Ct, Houston, TX 77089



The general course of this claim is **North to South** and it is situated in **Yavapai** County, Arizona. This claim is **1320** feet in length and **1320** feet in width. **40 Acres** Total Claim Acreage. This claim runs from the location monument on which this location notice is posted at the **SW** corner of the claim and runs approximately **1320** feet in a **East** direction to the ~~West~~^{East} end line and **1320** feet in a **North** direction to the **North** end line. This claim is marked by four monuments, one at each corner of the claim. The location monument on which this notice is posted is situated within Section **7**, Township **8N**, Range **4W**, Gila Salt River Base and Meridian, Arizona. This claim encompasses portions of the following legal subdivision(s) if located by legal subdivision or the following quarter section(s), section(s), Township(s) and Range(s) **This claim is the 40 acre parcel that is the NW ¼ of the NW ¼ of Section 7 Township 8N Range 4W** Gila Salt River Base and Meridian, Arizona. The locality of this claim with reference to some natural object or permanent monument and additional information (if any) concerning its locality are as follows: **The NW Corner of this claim is located at the NW Corner of Section 7.**

AMC452640

The above information is shown on the attached map. DATED AND POSTED on the ground this 4th day of **September**, 2018.

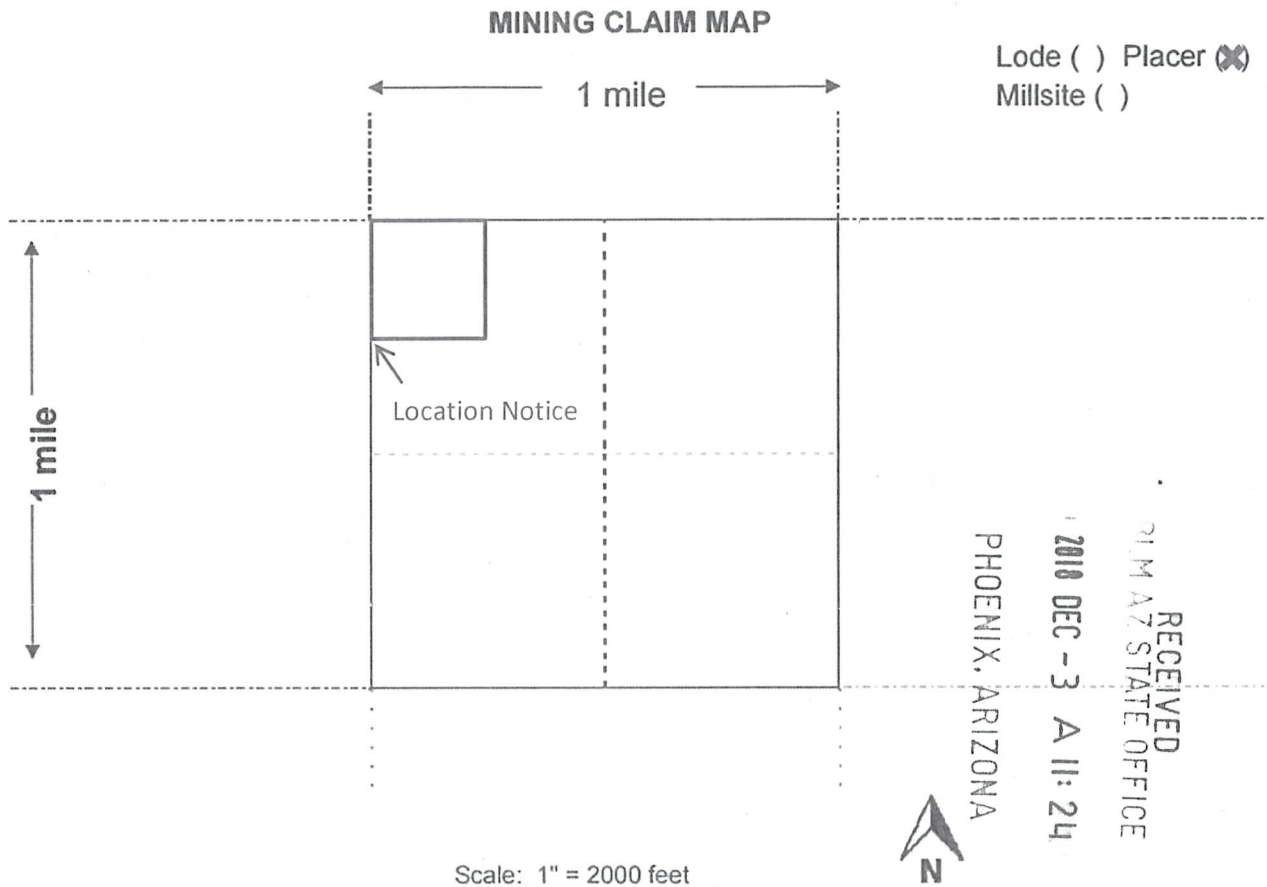
Locators:

Printed Name Matt Green Signature(s) *Matt Green*

Address: 12518 Katrina Ct, Houston, TX 77089

Printed Name Malynda Dickinson Signature(s) *Malynda Dickinson*

Address: 7815 W. Rock Springs Dr., Peoria, AZ 85383



1. The above map depicts the Tex Valley mining claim, which is located in Section(s) 7, Township 8N, Range 4W Gila and Salt River Base and Meridian, Yavapai County, Arizona.

Total claim acreage is 40 Acres.

2. The type of corner and location monuments used are as follows: 2" PVC Capped w/ Blue Tops

3. The bearings and distances in degrees and feet between claim corners and to a public land survey monument are as depicted on the map. The NW Corner of this claim is the NW corner of Section 7.

4. If the claim is a placer or millsite claim with exterior limits conforming to legal subdivisions of the public survey, provide a legal description of the claim: This claim is the 40 acre parcel that is the NW ¼ of the NW ¼ of Section 7 Township 8N Range 4W Gila Salt River Base and Meridian Arizona

This form is available from the Arizona Geology Survey and may be reproduced.

AMC452640



LR2000 Internal

CR Geographic Report with Land

[Download User Guide \(pdf\)](#)

Purpose: This report produces a geographic listing of case information based on retrieval by Meridian/Township/Range. This report format will display the case type, case disposition, meridian, township, range, section, survey type, survey number, surface management agency, pending actions, serial number, and total case acres.

To refresh the query, do a **Ctrl-R**. It resets the page and clears any criteria fields that may have entries.



No Results

The specified criteria didn't result in any data. This is often caused by applying filters and/or selection steps that are too restrictive or that contain incorrect values. Please check your analysis filters and selection steps, and try again. The filters or selection steps currently being applied are shown below.

Filters

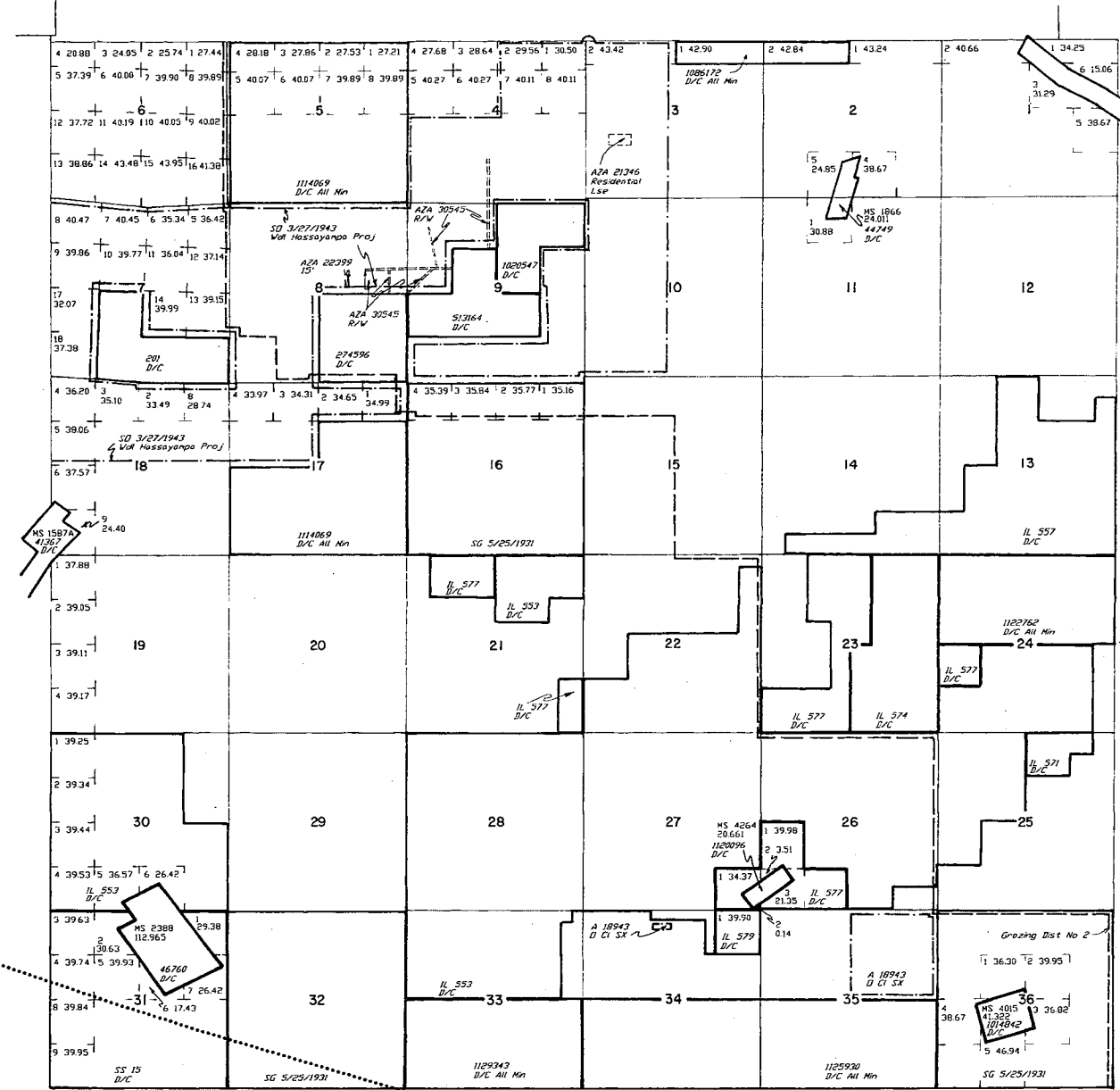
Disposition is equal to **AUTHORIZED, CANCELLED, EXPIRED, PENDING, REJECTED, RELINQUISHED, WITHDRAWN**
and Meridian Township Range Section is equal to **14 0080N 0040W 007 NW**
and Admin State is equal to **AZ**

[Return - Refresh](#)

TOWNSHIP 8 NORTH RANGE 4 WEST OF THE GILA AND SALT RIVER MERIDIAN, ARIZONA

MARICOPA/YAVAPAI COUNTY

STATUS OF PUBLIC DOMAIN
LAND AND MINERAL TITLES



INDEX TO SEGREGATED TRACTS					
RESURVEY	ORIGINAL SURVEY				
TRACT NO.	T	R	SEC	SUBDIVISION	

FOR ORDERS AFFECTING DISPOSAL OR USE OF UNIDENTIFIED LANDS WITHDRAWN FOR CLASSIFICATION, MINERALS, WATER AND/OR OTHER PUBLIC PURPOSES, REFER TO INDEX OF MISCELLANEOUS DOCUMENTS.

DIST NO 2

MS 282 NE
283 NW
284 SW
285 SE

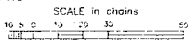
O 1737958 Opens to ME, Subj to Sigs.
Sec 18 - Lots 1-2, 51/2NE1/4, SE1/4NW1/4, SE1/4

O 195 Opens to ME, Subj to Sigs.
Sec 7 - Lots 5-16

Reel Stips
A 7810, A 7811, A 7812, A 7813, A 7815, A 7816, A 7817, A 7804, A 7874, A 7875, A 7875, A 122809, A MC 281217, A MC 281218, A MC 281214

Reel Stips
A MC 283485, A MC 127014, A MC 127021 - A MC 127022, A MC 127045 - A MC 127054

MARICOPA 013 YAVAPAI 025



WARNING STATEMENT
This plat is the Bureau's Record of Title, and should be used only as a graphic display of the Bureau's Survey Data. Records thereon do not reflect title changes which may have been effected by follow-up movements of lines or other defects of water. Refer to the cadastral surveys for official survey information.

Lot 33°59'02"N Long 112°36'57"W

CURRENT TO	BT	T 8 N R 4 W
5-14-2002	PV	

When Recorded Return Document to:

Malynda Dickinson
7815 W. Rock Springs Dr.
Peoria, AZ 85383

STATEMENT OF AGREEMENT

I Malynda Dickinson of 7815 W. Rock Springs Dr, Peoria, AZ 85383 as Owner of TEX VALLEY, do hereby agree to follow and comply with the stipulations set forth by the DEPARTMENT OF THE INTERIOR, Bureau of Land Management, Arizona and described within:

Gila and Salt River Meridian, Yavapai County, Arizona

T.8 N., R. 4 W.,

Sec. 7.

Order Providing for the Opening of Public Lands to Mineral Location, Entry, and Patent - Dated December 12, 1958.

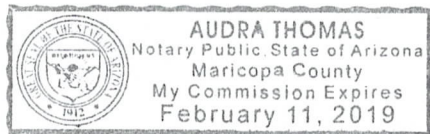
The Order is attached and made a part of this agreement.

Dated this 17th day of October, 2018

By [Signature]
Malynda Dickinson

State of Arizona) County of Arizona
County of Maricopa

The foregoing instrument was acknowledged before me this 17th day of October, 2018 by Malynda Dickinson. She acknowledged that she executed the same for the purpose set forth herein.



(SEAL)

Audra Thomas
Public Notary

February 11th, 2019
Commission Expires

RECEIVED
M AZ STATE OFFICE
2018 DEC -3 A 11:25
PHOENIX, ARIZONA

AMC452640

58 9964

UNITED STATES
DEPARTMENT OF THE INTERIOR
Bureau of Land Management

Document No. 195

ARIZONA

ORDER PROVIDING FOR THE OPENING OF PUBLIC LANDS
TO MINERAL LOCATION, ENTRY, AND PATENT

Under the authority of the Act of April 25, 1932 (47 Stat. 136; 43 U.S.C. 154) and the regulations thereunder contained in 43 C.F.R. 185.36, and pursuant to section 2.22 (a) of Departmental Order No. 2583 of August 16, 1950, of the Secretary of the Interior, it is ordered as follows:

Subject to valid existing rights and the provisions of existing withdrawals, the following described lands shall, commencing at 10:00 a.m., on the thirty-fifth day after the date of this Order, be open to location, entry, and patenting under the United States Mining Laws, subject to the stipulations quoted below, to be executed and acknowledged in favor of the United States by the locators, for themselves, their heirs, successors, and assigns, and recorded in the county records and in the United States Land & Survey Office at Phoenix, Arizona, before any rights attach thereto:

GILA AND SALZ RIVER MERIDIAN

T. 7 N., R. 4 W.,
Sec. 20; 1/2 SW 1/4

T. 8 N., R. 4 W.,
Sec. 7; Lots 5, 6, 7, 8, 9, 10, 11,
12, 13, 14, 15 and 16

Patented 12/12/58 J. G. L. R.

** 48909*

11-21-58

PHOENIX, ARIZONA

PHOENIX, ARIZONA

2010 DEC - 3 A 11: 25

2010 APR 16 A 11: 22

RECEIVED
M A Z STATE OFFICE

RECEIVED
STATE OFFICE

AMC 452640

T. 8 N., R. 5 W.,
Sec. 1: Lots 1, 2, 3, 4, 5, 6, 7
SW1/4, S1/4, SW1/4, W1/4

The area described totals 1,064.87 acres.

Disposition of the lands described herein shall be subject to the following stipulations:

In carrying out the mining and milling operations contemplated hereunder, locator will, by means of substantial dikes or other adequate structures, confine all tailings, debris, and harmful chemicals in such a manner that the same shall not be carried into the Hassayampa River by storm waters or otherwise.

There is reserved to the United States, its agents and employees, at all times, free ingress to, passage over, and egress from all of the above described lands for the purpose of inspection; there is further reserved to the United States, its successors and assigns the prior right to use any of the lands hereinabove described, to construct, operate, and maintain canals, dikes, ways, ditches, dams, reservoirs, telephone and telegraph lines, electric transmission lines, roadways and appurtenant works, including the right to take and remove from the lands hereinabove described such construction materials as may be required in the construction of irrigation works, without any payment made by the United States, or its successor for such rights.

The locator further agrees that the United States, its officers, agents, and employees and its successors or assigns, shall

PHOENIX, ARIZONA

PHOENIX, ARIZONA

2010 APR 16 A 11: 22

2010 DEC - 3 A 11: 25

RECEIVED
STATE OFFICE

RECEIVED
STATE OFFICE

AMC 452640

Bureau of Land Management

RECEIVED
COMMUNICATIONS SECTION

NOV 17 1954

(A.M.)
10 11 12 1 2 3 4 5 6 7 8 9 10 11 12

UNITED STATES
DEPARTMENT OF THE INTERIOR
BUREAU OF LAND MANAGEMENT

Misc. # 66866

11/14/54

NOV. 12, 1954

X Document No. 13 X

ARIZONA

RESTORATION ORDER UNDER FEDERAL POWER ACT

November 22, 1954

ESRC
ESRS
ESAL - Krogler

Pursuant to determination of the Federal Power Commission,
Order No. 24-117-Arizona and in accordance with authority delegated
to me by the Director, Bureau of Land Management, by section 2.5 of
Order No. 541, dated April 21, 1954 (19 F.R. 2473, 2476), it is
ordered as follows:

Subject to valid existing rights and the provisions of
existing withdrawals, the lands hereinafter described, so far as
they are withdrawn or reserved for power purposes, are hereby open
to disposition under applicable public land laws as provided below,
subject to the provisions of section 24 of the Federal Power Act
June 10, 1920 (41 Stat. 2073; 16 U.S.C. 610) as amended, and subject
to the stipulation that, if and when the lands are required wholly
or in part for purposes of power development, any structures or
improvements placed thereon which shall be found to interfere with
such development shall be removed or relocated as may be necessary
to eliminate interference with power development without expense to
the United States, its permittees or licensees.

GILA AND SALT RIVER MERIDIAN

- T. 0 N., R. 4 W.,
Sec. 7, lots 5 to 16, inclusive;
- T. 0 N., R. 5 W.,
Sec. 12, lots 3, 4, 14, 15, 24, 25, 34, 35,
Sec. 13, lot 3, 24, 25.

The areas described total 989.33 acres of public land.

PS R 185

Letter of transmittal with 68125
dated 12-2-54 J. H. ESRS.

AMC452640

2018 DEC - 3 A 11: 25

RECEIVED
STATE OFFICE

PHOENIX, ARIZONA

2018 APR 16 A 11: 23

RECEIVED
STATE OFFICE

AR. 11/15/54

Lot 4, Sec. 12 and all of the lands described in Sec. 13, T. 8 N., R. 5 W., GAZEM, were withdrawn in Power Site Reserve No. 108 of June 16, 1911. All lands described in Sec. 7, T. 8 N., R. 4 W., and Sec. 12, T. 8 N., R. 5 W., were included in Power Project 306, November 13, 1924, and Power Project 1043, January 2, 1930.

The lands are located along the Hassayampa River five to six miles north of Wickenburg, Arizona, in Yavapai County. The lands are rough and broken and are completely unsuitable for any agricultural development. Portions of the lands are mineral in character and the area produces some forage for range livestock.

All of the public lands described in this order are included in withdrawal for reclamation purposes under the act of June 17, 1902 (32 Stat. 383; 43 U.S.C. 416) and are therefore not subject to disposal under the public land laws except as that withdrawal may be modified to permit disposal.

The State of Arizona has waived the 90-day preference right provided by the act of May 28, 1948 (62 Stat. 275) and section 24 of the Federal Power Act (41 Stat. 1075; 16 U.S.C. 818) as amended.

This order shall not become effective to change the status of the described land until 10:00 A.M. on the 10th day after the date of this order. At that time the said land shall become subject to application, petition, location and selection under the applicable public-land laws, subject to valid existing rights, the provisions of existing withdrawals, the requirements of applicable laws, and the 91-day preference right filing period for veterans and others entitled to preference under the act of September 27, 1944 (58 Stat. 747; 43 U.S.C. 279-284), as amended. All applications filed pursuant to the Veterans' Preference Act of 1944, on or before 10:00 A.M. of

AMC452640

RECEIVED
D. M. A. STATE OFFICE
2016 DEC - 3 A 11: 25
PHOENIX, ARIZONA

the 10th day after the date of this order shall be treated as though simultaneously filed at that time. All other applications under the public-land laws filed on or before 10:00 A.M. of the 10th day after the date of this order shall be treated as though simultaneously filed at that time.

Inquiries concerning these lands shall be addressed to Manager, Arizona Land Office, Bureau of Land Management, Room 243 Main Post Office Building, Phoenix, Arizona.

E. I. Rowland
E. I. Rowland
State Supervisor

Certified to be a true copy of the original.

E. I. Rowland
Certifying Officer

PHOENIX, ARIZONA

2018 DEC -3 A 11: 25

RECEIVED
ARIZONA STATE OFFICE

AMC452640

PHOENIX, ARIZONA

2018 APR 16 A 11: 23

ARIZONA STATE OFFICE

Certified to be a true copy of the original
Rich S. Miller
Certifying Officer

Certified to be a true copy of the original

Certifying Officer

When Recorded Return Document to:

Malynda Dickinson
7815 W. Rock Springs Dr.
Peoria, AZ 85383

STATEMENT OF AGREEMENT

I Matthew Green of 12518 Katrina Ct, Houston, TX 77089 as Owner of TEX VALLEY, do hereby agree to follow and comply with the stipulations set forth by the DEPARTMENT OF THE INTERIOR, Bureau of Land Management, Arizona and described within:

Gila and Salt River Meridian, Yavapai County, Arizona

T.8 N., R. 4 W.,

Sec. 7.

Order Providing for the Opening of Public Lands to Mineral Location, Entry, and Patent – Dated December 12, 1958.

The Order is attached and made a part of this agreement.

Dated this 18 day of September, 2018

By Matt Green

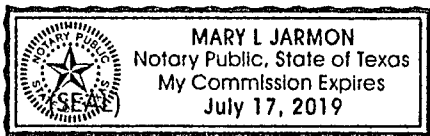
State of Texas

County of Harris

RECEIVED
BLM AZ STATE OFFICE
2018 DEC - 3 A 11: 25
PHOENIX, ARIZONA

The foregoing instrument was acknowledged before me this 18 day of September 2018 by Mary L Jarmon. He/She acknowledged that he/she executed the same for the purpose set forth herein.

Mary L Jarmon
Public Notary



7/17/19

Commission Expires

AMC452640

58 9964

UNITED STATES
DEPARTMENT OF THE INTERIOR
Bureau of Land Management

Document No. 195

ARIZONA

ORDER PROVIDING FOR THE OPENING OF PUBLIC LANDS
TO MINERAL LOCATION, ENTRY, AND PATENT

Under the authority of the Act of April 25, 1912 (47 Stat. 136; 43 U.S.C. 154) and the regulations thereunder contained in 43 C.F.R. 185.36, and pursuant to section 2.22 (c) of Departmental Order No. 2583 of August 16, 1950, of the Secretary of the Interior, it is ordered as follows:

Subject to valid existing rights and the provisions of existing withdrawals, the following described lands shall, commencing at 10:00 a.m., on the thirty-fifth day after the date of this Order, be open to location, entry, and patenting under the United States Mining Laws, subject to the stipulations quoted below, to be executed and acknowledged in favor of the United States by the locators, for themselves, their heirs, successors, and assigns, and recorded in the county records and in the United States Land & Survey Office at Phoenix, Arizona, before any rights attach thereto:

GILA AND SALT RIVER MERIDIAN

T. 7 N., E. 1 W.,
Sec. 20; 1/2 SW 1/4

T. 8 N., E. 1 W.,
Sec. 7; Lots 5, 6, 7, 8, 9, 10, 11,
12, 13, 14, 15 and 16

Patented 12/13/58 J. G. S. R.

PHOENIX, ARIZONA

PHOENIX, ARIZONA

2010 DEC -3 A 11: 25

2010 APR 16 A 11: 22

RECEIVED
BLM AZ STATE OFFICE

RECEIVED
BLM AZ STATE OFFICE

AMC 152640

11-21-58

48909

T. 6 N., R. 5 W.,
Sec. 1: Lots 1, 2, 3, 4, 5, 6, 7
SW1/4, S1/4, SW1/4, N1/4SE1/4

The area described totals 1,064.87 acres.

Disposition of the lands described herein shall be subject to the following stipulations:

In carrying out the mining and milling operations contemplated hereunder, locator will, by means of substantial dikes or other adequate structures, confine all tailings, debris, and harmful chemicals in such a manner that the same shall not be carried into the Hassayampa River by storm waters or otherwise.

There is reserved to the United States, its agents and employees, at all times, free ingress to, passage over, and egress from all of the above described lands for the purpose of inspection; there is further reserved to the United States, its successors and assigns the prior right to use any of the lands hereinabove described, to construct, operate, and maintain canals, dikes, waterways, ditches, dams, reservoirs, telephone and telegraph lines, electric transmission lines, roadways and appurtenant works, including the right to take and remove from the lands hereinabove described such construction materials as may be required in the construction of irrigation works, without any payment made by the United States, or its successor for such rights.

The locator further agrees that the United States, its officers, agents, and employees and its successors or assigns, shall

PHOENIX, ARIZONA
PHOENIX, ARIZONA

2010 APR 16 A 11: 22

2010 DEC - 3 A 11: 25

RECEIVED
PHOENIX STATE OFFICE

RECEIVED
PHOENIX STATE OFFICE

AMC 152640

Bureau of Land Management

RECEIVED
COMMUNICATIONS SECTION

NOV 17 1954

NOV 17 1954

UNITED STATES
DEPARTMENT OF THE INTERIOR
BUREAU OF LAND MANAGEMENT

Misc. #66866

11/14/54

NOV. 12, 1954

X Document No. 19 X

ARIZONA

RESTORATION ORDER UNDER FEDERAL POWER ACT

November 12, 1954

ESRC
ESRS
ESAL - Koegler

Pursuant to determination of the Federal Power Commission,
Document No. RA-117-Arizona and in accordance with authority delegated
to me by the Director, Bureau of Land Management, by section 2.5 of
Order No. 341, dated April 21, 1954 (19 F.R. 2473, 2476), it is
ordered as follows:

Subject to valid existing rights and the provisions of
existing withdrawals, the lands hereinafter described, so far as
they are withdrawn or reserved for power purposes, are hereby opened
to disposition under applicable public land laws as provided below,
subject to the provisions of section 24 of the Federal Power Act of
June 10, 1920 (41 Stat. 1073; 16 U.S.C. 816) as amended, and subject
to the stipulation that, if and when the lands are required wholly
or in part for purposes of power development, any structures or
improvements placed thereon which shall be found to interfere with
such development shall be removed or relocated as may be necessary
to eliminate interference with power development without expense to
the United States, its permittees or licensees.

GILA AND SALP RIVER MERIDIAN

T. 8 N., R. 4 W.,
Sec. 7, lots 5 to 16, inclusive;
T. 8 N., R. 5 W.,
Sec. 12, lots 3, 4, 10, 11, 12, 13, 14, 15, 16;
Sec. 19, lot 3, 10, 11, 12.

The areas described total 983.33 acres of public land.

PS 1218

Letter of transmittal with 68125
Dated 12-2-54 J. H. ESRS.

PHOENIX, ARIZONA

2018 DEC - 3 A 11: 25

RECEIVED
CLIMATE STATE OFFICE

PHOENIX, ARIZONA

2018 APR 16 A 11: 23

RECEIVED
STATE OFFICE

AMC452640

FR 11/17/54

the 10th day after the date of this order shall be treated as though simultaneously filed at that time. All other applications under the public-land laws filed on or before 10:00 A.M. of the 101st day after the date of this order shall be treated as though simultaneously filed at that time.

Inquiries concerning these lands shall be addressed to Manager, Arizona Land Office, Bureau of Land Management, Room 243 Main Post Office Building, Phoenix, Arizona.

E. I. Rowland
State Supervisor

Certified to be a true copy of the original.

Certifying Officer

PHOENIX, ARIZONA

2010 DEC - 3 A 11: 25

RECEIVED
PHOENIX STATE OFFICE

AMC452640

PHOENIX, ARIZONA

2010 APR 16 A 11: 23

PHOENIX STATE OFFICE

Certified to be a true copy of the original

Certifying Officer

Certified to be a true copy of the original

Certifying Officer

Lot 4, Sec. 12 and all of the lands described in Sec. 13, T. 6 N., R. 5 W., GSNM, were withdrawn in Power Site Reserve No. 183 of June 16, 1911. All lands described in Sec. 7, T. 6 N., R. 4 W., and Sec. 12, T. 6 N., R. 5 W., were included in Power Project 306, November 13, 1924, and Power Project 1043, January 2, 1930.

The lands are located along the Hasegampa River five to six miles north of Wickenburg, Arizona, in Yavapai County. The lands are rough and broken and are completely unsuitable for any agricultural development. Portions of the lands are mineral in character and the area produces some forage for range livestock.

All of the public lands described in this order are included in withdrawal for reclamation purposes under the act of June 17, 1902 (32 Stat. 388; 43 U.S.C. 416) and are therefore not subject to disposal under the public land laws except as that withdrawal may be modified to permit disposal.

The State of Arizona has waived the 90-day preference right provided by the act of May 28, 1948 (62 Stat. 275) and section 24 of the Federal Power Act (41 Stat. 1075; 16 U.S.C. 818) as amended.

This order shall not become effective to change the status of the described land until 10:00 A.M. on the 10th day after the date of this order. At that time the said land shall become subject to application, petition, location and selection under the applicable public-land laws, subject to valid existing rights, the provisions of existing withdrawals, the requirements of applicable laws, and the 91-day preference right filing period for veterans and others entitled to preference under the act of September 27, 1944 (58 Stat. 747; 43 U.S.C. 279-284), as amended. All applications filed pursuant to the Veterans' Preference Act of 1944, on or before 10:00 A.M. of

AMC452640

PHOENIX, ARIZONA

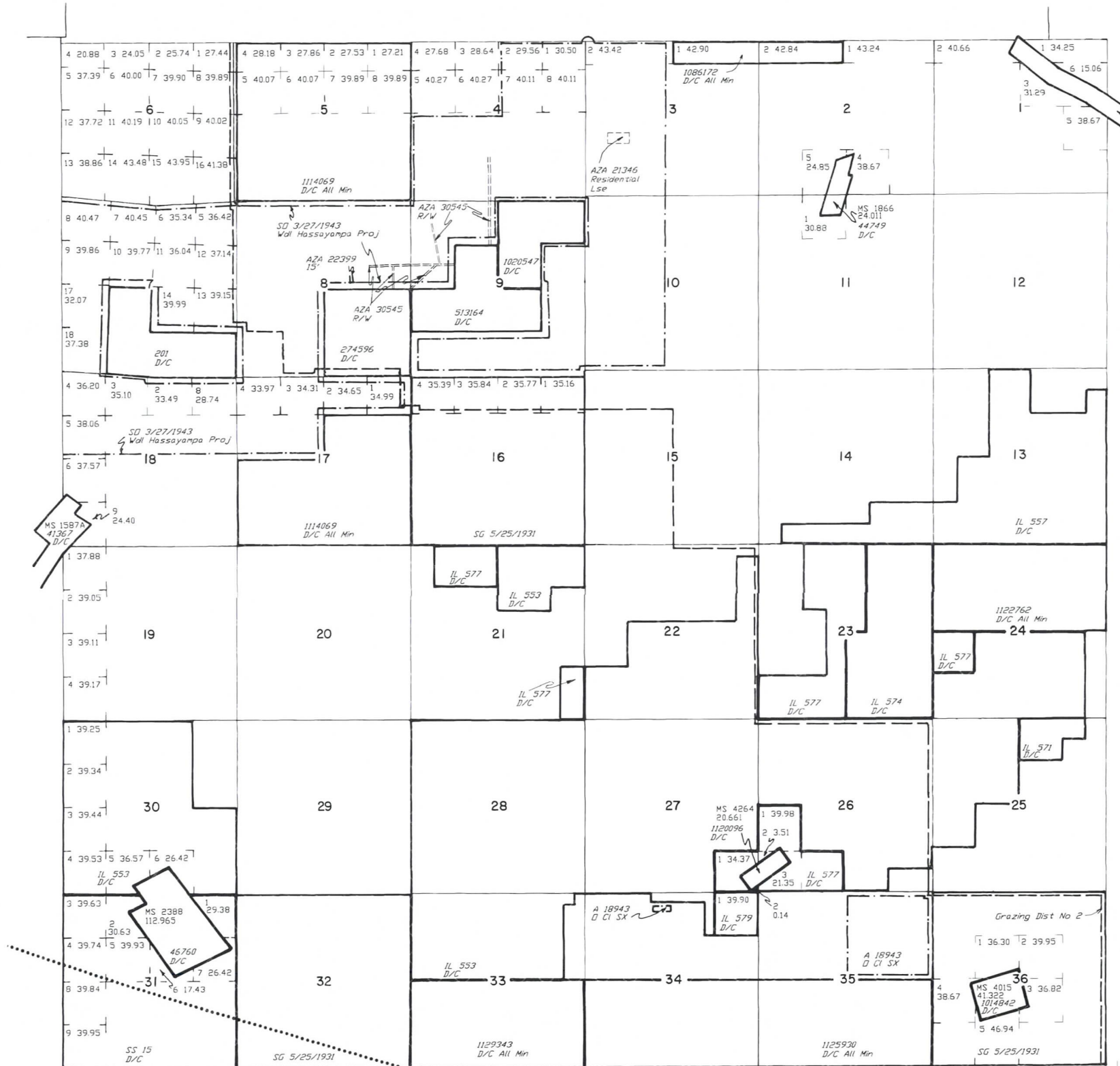
2010 DEC - 3 A 11: 25

RECEIVED
MAY STATE OFFICE

TOWNSHIP 8 NORTH RANGE 4 WEST OF THE GILA AND SALT RIVER MERIDIAN, ARIZONA


MARICOPA/YAVAPAI COUNTY

STATUS OF PUBLIC DOMAIN
LAND AND MINERAL TITLES



MARICOPA
O13

YAVAPAI
O25



WARNING STATEMENT
This plot is the Bureau's Record of Title, and should be used only as a graphic display of the township survey data. Records herein do not reflect title changes which may have been affected by lateral movements of rivers or other bodies of water. Refer to the cadastral surveys for official survey information.

Lat 33°59'08"N
Long 112°36'57"W

LR 2000 not working
12/3/18
TR

INDEX TO SEGREGATED TRACTS				
TRACT NO	ORIGINAL SURVEY			
	T	R	SEC	SUBDIVISION

FOR ORDERS AFFECTING DISPOSAL OR USE OF UNIDENTIFIED LANDS WITHDRAWN FOR CLASSIFICATION, MINERALS, WATER AND/OR OTHER PUBLIC PURPOSES, REFER TO INDEX OF MISCELLANEOUS DOCUMENTS.

DIST NO 2

MDS 282 NE
283 NW
284 SW
285 SE

O 1/3/1958 Opens to ME, Subj to Stips
Sec 18 : Lots 1-7, S1/2NE1/4, SE1/4NW1/4, E1/2SW1/4, SE1/4

O 195 Opens to ME, Subj to Stips
Sec 7 : Lots 5-16

Recl Stips
A 7810, A 7811, A 7812, A 7813, A 7815, A 7816
A 7817, A 7804, A 7874, A 7875, AMC 122809,
AMC 281217, AMC 281218, AMC 281214

Recl Stips
AMC 283488, AMC 127014, AMC 127021-
AMC 127028, AMC 127045-AMC 127054

CURRENT TO	BT	T	R
5-14-2002	PV	8 N	4 W